











# City of Grand Mound Zoning Map

### Legend

-  Railroad
-  Roads
-  City Limits
-  Water

### Zoning Districts

-  A-1 Agricultural
-  C-1 Downtown Commercial
-  C-2 General Commercial
-  M-1 Manufacturing
-  R-1 Single-Family Residential
-  R-2 Multi-Family Residential

Passed, approved, and adopted \_\_\_\_\_

\_\_\_\_\_  
Mayor

\_\_\_\_\_  
Attest

\_\_\_\_\_  
City Clerk



Map Data: Clinton County, 2019.  
Map Created by ECIA, 2020.

